



INFORMATION

(360) 678 - 7771

(800) 240 - 8747

Visit Our Whidbey Web Site at:

www.islandtransit.org

E-mail:

info@islandtransit.org

vanpool@islandtransit.org

**For Our Camano Island Services
Contact:**

(360) 387 -7433

Or

E-mail:

info@islandtransit.org



RIDERS SCHEDULE



**Effective
Nov., 2011**



Table of Contents

Page 10 & 11		Route 1 - Weekday
		Route 1 - Express (Monroe / Arnold & Coupeville downtown on request)
Page 26 & 27		Route 1 - Saturday
Page 12 & 13		Route 2 - Weekday
		Route 3 - Weekday
Page 14 & 15		Route 4 - Weekday
		Route 411 - Weekday
Page 28 & 29		Route 4 - Saturday
		Route deviation to Cornet Bay on request
		Route 411 - Saturday*
Page 16 & 17		Route 5 - Weekday
Page 18 & 19		Route 6 - Weekday
Page 20		Route 7 - Weekday
Page 21		Route 8 - Weekday
Page 22 & 23		Route 9 - Weekday
Page 24 & 25		Route 10 - Weekday
Page 30 & 31		Route 10/2 - Saturday

* (Does not service Goldie Road Northbound or Southbound)

LEGEND

- Lakes
- State Parks
- Roads
- Main Highway



Island Transit Bus Routes



OAK HARBOR DETAIL



On Saturday the 10/2 services the Commissary and NEX on request. Weekdays and Saturday the Marina has service on request.

LANGLEY DETAIL

FREELAND DETAIL

See Pg 12 Rt. 5 for direction of route through Freeland



LEGEND

- Route 1 Weekday
- - - Route 1 Saturday
- Route 5
- - - Deviation to other parts of Langley on request.
- Route 7
- Route 8 Northbound
- Route 8 Southbound

Island Transit Mission Statement

The mission of Island Transit is to provide a package of ridersharing services which emphasizes rider use, safety, and satisfaction, and results in increased mobility opportunities, less dependence on the automobile, decreased traffic congestion, and improved air quality for all people in the service area, riders and non riders alike.

How is Island Transit Funded?

A voter approved Sales Tax of 9/10 of one percent is collected to support transit in the service area. This amounts to \$.90 of sales tax for every \$100 of purchase.

Why is Island Transit Fare Free?

The Island Transit Board feels that charging a fare is contrary to the mission. Typically for smaller or rural transit systems, collecting a fare generates virtually no usable revenue. In addition, the farebox imposes an unnecessary inconvenience which is detrimental to ridership and therefore contrary to the mission.

Animals and Pets

Service animals and small pets in approved carriers are permitted on all vehicles.

What Types of Services Does Island Transit Provide?

- Fixed Route Service
- Paratransit Service
- Ride Matching Programs
- Van Pool Program
- *● Route Deviation Services



Route Deviation Services: Buses may deviate up to 3/4 mile off the regular route structure to accommodate registered persons with disabilities. Requests will need to be called in one day in advance. The nature of route deviation service may cause delays on some routes.

Bike and Ride

Island Transit vehicles are equipped with bike racks, available on a first come- first serve basis. As the bus approaches, have your bike ready to go. Remove water bottles and any loose items which may fall off. For safety reasons, the driver can not get off the bus to help you, but he or she can give you instructions. Always load and unload your bicycle from the curbside. We are not responsible for damage to bicycles.

Days Without Service

Island Transit does not operate on Sundays or on the following holidays:

- New Year's Day
- Memorial Day
- Independence Day
- Labor Day
- Thanksgiving Day
- Christmas

Google Trip Planner

For assistance in planning your trip please visit our web site at www.islandtransit.org. Click on "**Trip Planning**" and then, using "**Google Transit**", begin to plan your trip.

Schedule Changes: www.islandtransit.org

During adverse weather conditions (e.g. snow, ice, load limit restrictions due to thaw conditions, etc.), Island Transit may be required to detour buses. We will do our best to inform riders during these conditions. Schedules may also be impacted during these periods and others such as road construction, late ferries, etc., so please be patient and allow extra time to get to your destination.

Adjoining Systems

- Community / Everett Transit :1-(800) 562-1375
- Jefferson Transit : 1-(360) 385-4777
- Metro Transit : 1-(800) 542-7876
- Skagit Transit :1-(360) 757-4433 or 1-(360) 299-2424
- Whatcom Transit : 1-(360) 676 -7433

Flag Stops

You must wave at the bus to indicate that you wish to be picked up. At night use a flashlight or reflecting device. Please stand at a safe spot:

- If the bus is turning a corner, stand around the corner.
- At intersections, catch the bus on the far side.

Lost and Found

If you have lost an article, please contact our office. If you find an article on the bus, please give it to the operator. We are not responsible for lost or stolen articles. Bags unattended will be turned over to ICOM.

For Your Protection

For all our protection, transit vehicles are equipped with audio and video cameras.**SO SMILE**

Your Rights Under Title VI

Island Transit is committed to ensuring that no person is denied the benefit of our services based on race, color, national origin, sex, or disability. If you feel you have been the subject of discrimination you may file a complaint with Island Transit.

For information on how to file a complaint, please refer to our Title VI Policy at www.islandtransit.org or contact Island Transit staff at (360) 678 - 7771.

RIDER ALERT!

Do Not Cross
In Front of



NO SMOKING

According to the Washington Clean Indoor Air Act, RCW 70.160.675, there is no smoking within 25 feet of Bus shelter.

Disembarking The Bus

After you have disembarked from the bus, you must stand clear until the bus has pulled away. Never cross in front or directly behind the bus. Operators are not responsible for passengers once they have left the bus.

Our Procedures... For Your Safety...

Do...

- Enter through the front door only.
- Before boarding this bus remove children from stroller.
- Collapse stroller to fit between the seat & customer.
- Children under 6 must be accompanied by a responsible guardian.
- Be considerate of fellow riders.
- Wear a shirt and shoes to avoid denial of service.

Don't...

- Smoke within 25 feet of any shelter or bus stop sign.
- Eat or drink while on the bus.
- Be loud or partake in distracting behavior.
- Play loud music from radios or headsets.

It's the Law RCW 9.91.025

It is against the law while on the bus or designated stop to:

- Disturb others with loud / unruly behavior.
- Carry flammable liquids, weapons, explosives or harmful materials.
- Spit or litter.

Island Transit Personal Property Disclaimer

"Island Transit is not responsible for personal property of passengers on Island Transit vehicles, including lost, stolen, or damaged personal property. This disclaimer also includes and covers any and all mobility aids on transit vehicles while on board, during boarding, transporting, securing and deboarding."

WEEKDAY ROUTE 1 - Southbound OAK HARBOR to CLINTON

HARBOR STATION - DAYSHORE DRIVE OAK HARBOR	WALMART	MONROE @ ARNOLD	COUPEVILLE AT P & R	GREENBANK STORE	SOUTH WHIDBEY ST. PK.	FREELAND	BAYVIEW	CLINTON P & R	CLINTON FERRY
1	—	—	3:45	4:00	N/S	4:10	4:15	4:26	4:30
1	—	—	4:15	4:30	N/S	4:40	4:45	4:56	5:00
1	4:15	4:16	4:20	4:32	4:47	N/S	5:00	5:05	5:16
1	4:45	4:46	4:50	5:05	5:20	N/S	5:30	5:35	5:46
1	5:15	5:16	5:20	5:32	5:47	N/S	6:00	6:05	6:16
1	—	—	6:05	6:20	N/S	6:30	6:35	6:46	6:50
4	6:00	6:04	6:09	6:27	6:42	6:47	6:58	7:04	7:15
4	7:00	7:04	7:09	7:27	7:42	7:47	7:58	8:04	8:15
4	8:00	8:04	8:09	8:27	8:42	8:47	8:58	9:04	9:15
4	9:00	9:04	9:09	9:27	9:42	9:47	9:58	10:04	10:15
4	10:00	10:04	10:09	10:27	10:42	10:47	10:58	11:04	11:15
4	11:00	11:04	11:09	11:27	11:42	11:47	11:58	12:04	12:15
4	12:00	12:04	12:09	12:27	12:42	12:47	12:58	1:04	1:15
4	1:00	1:04	1:09	1:27	1:42	1:47	1:58	2:04	2:15
4	2:00	2:04	2:09	1:45	2:00	N/S	2:16	2:20	2:27
4	2:00	2:04	2:09	2:27	2:42	2:47	2:58	3:04	3:15
4	3:00	3:04	3:09	3:00	3:15	N/S	3:31	3:35	3:42
4	3:00	3:04	3:09	3:27	3:42	3:47	3:58	4:04	4:15
1	4:00	4:04	4:09	3:45	4:00	N/S	4:16	4:20	4:27
4	5:00	5:04	5:09	4:35	4:50	N/S	4:58	5:04	5:15
4	6:00	6:04	6:09	5:27	5:42	5:47	5:58	6:04	6:15
4	6:35	6:39	6:44	7:00	—	—	—	—	—
7	8:00	8:04	D/O	D/O	—	—	—	—	—

WEEKDAY ROUTE 1 - Northbound CLINTON to OAK HARBOR

CLINTON FERRY	BAYVIEW	FREELAND	SOUTH WHIDBEY ST. PK.	GREENBANK STORE	COUPEVILLE AT P & R	MONROE @ ARNOLD	WALMART	HARBOR STATION - BAYSHORE DRIVE OAK HARBOR
—	—	—	—	—	5:05	5:15	5:25	5:40
—	—	—	—	—	6:05	6:15	6:25	6:40
1	6:00	6:12	6:17	N/S	6:28	6:43	6:50	7:05
1	7:00	7:12	7:17	N/S	7:28	7:43	7:50	8:05
1	8:00	8:12	8:17	8:25	8:28	8:50	9:00	9:10
1	9:15	9:27	9:35	9:43	9:51	10:10	10:20	10:25
1	10:15	10:27	10:35	10:43	10:51	11:10	11:20	11:25
1	11:15	11:27	11:35	11:43	11:51	12:10	12:20	12:25
1	12:15	12:27	12:35	12:43	12:51	1:10	1:20	1:25
1	1:15	1:27	1:35	1:43	1:51	2:10	2:20	2:25
1	2:15	2:27	2:35	2:43	2:51	3:10	3:20	3:25
1	3:15	3:27	3:35	3:43	3:51	4:10	4:20	4:25
1	3:45	3:57	4:05	N/S	4:15	4:30	D/O	D/O
1	4:15	4:27	4:35	4:43	4:51	5:10	5:20	5:25
1	4:45	4:57	5:05	N/S	5:15	5:30	D/O	D/O
1	5:15	5:27	5:35	5:43	5:51	6:10	6:20	6:25
1	5:45	5:57	6:05	N/S	6:15	D/O	D/O	D/O
1	6:15	6:27	6:35	6:43	6:51	7:10	7:20	7:25
1	6:45	6:57	7:05	N/S	7:15	D/O	—	—
1	7:15	7:37	7:45	7:53	8:01	8:20	—	—
1	7:50	7:57	8:05	N/S	8:15	D/O	—	—

LEGEND

- N/S No Service
- D/O Drop Only
- 1 Runs in red are commuter runs. Please ask your operator for information.
- 2 Coupeville Ferry on request.
- 3 To College on request.
- 4 Use Route 6 if going to Coupeville Ferry.
- 5 Transfer to Rt. 7 for Langley Service.
- 6 Will hold at Court House until 4:35 & 5:35.
- 7 Express - Drop Only from Wal-Mart.
- 8 These runs do not go through Coupeville.
- 9 This run will not connect with the 6:00 411 to Mt. Vernon at Harbor Station.
- 10 This run goes through Langley.
- PM times
- Route 1 Northbound
- - - Route 1 Northbound EXPRESS Route



ROUTE 1



WEEKDAY - ROUTE. 2

HARBOR STATION - BAYSHORE DRIVE OAK HARBOR	WALMART	HELLER @ 2nd	AULT FIELD RD.	PARKWOOD MANOR	SAAR'S/ K-MART	HARBOR STATION - BAYSHORE DRIVE OAK HARBOR
1 5:00	5:03	5:06	5:11	5:15	5:20	5:30
1 6:00	6:03	6:06	6:11	6:15	6:20	6:30
1 7:00	7:03	7:06	7:11	7:15	7:20	7:30
8:00	8:03	8:06	8:11	8:15	8:20	8:30
9:00	9:03	9:06	9:11	9:15	9:20	9:30
10:00	10:03	10:06	10:11	10:15	10:20	10:30
11:00	11:03	11:06	11:11	11:15	11:20	11:30
12:00	12:03	12:06	12:11	12:15	12:20	12:30
1:10	1:13	1:16	1:21	1:25	1:30	1:40
2:10	2:13	2:16	2:21	2:25	2:30	2:40
3:10	3:13	3:16	3:21	3:25	3:30	3:40
4:10	4:13	4:16	4:21	4:25	4:30	4:40
5:10	5:13	5:16	5:21	5:25	5:30	5:40
6:10	6:13	6:16	6:21	6:25	6:30	6:40

1 Runs in red deviate from the normal route. Please ask your operator for information.

WEEKDAY - ROUTE. 3

HARBOR STATION - BAYSHORE DRIVE OAK HARBOR	CAPEHART	SLEEPER RD. 2	CAPEHART 1	HARBOR STATION - BAYSHORE DRIVE OAK HARBOR
7:00	7:08	7:12	7:18	7:30
9:00	9:08	9:12	9:18	9:30
11:00	11:08	11:12	11:18	11:30
1:00	1:08	1:12	1:18	1:30
3:00	3:08	3:12	3:18	3:30
5:00	5:08	5:12	5:18	5:30

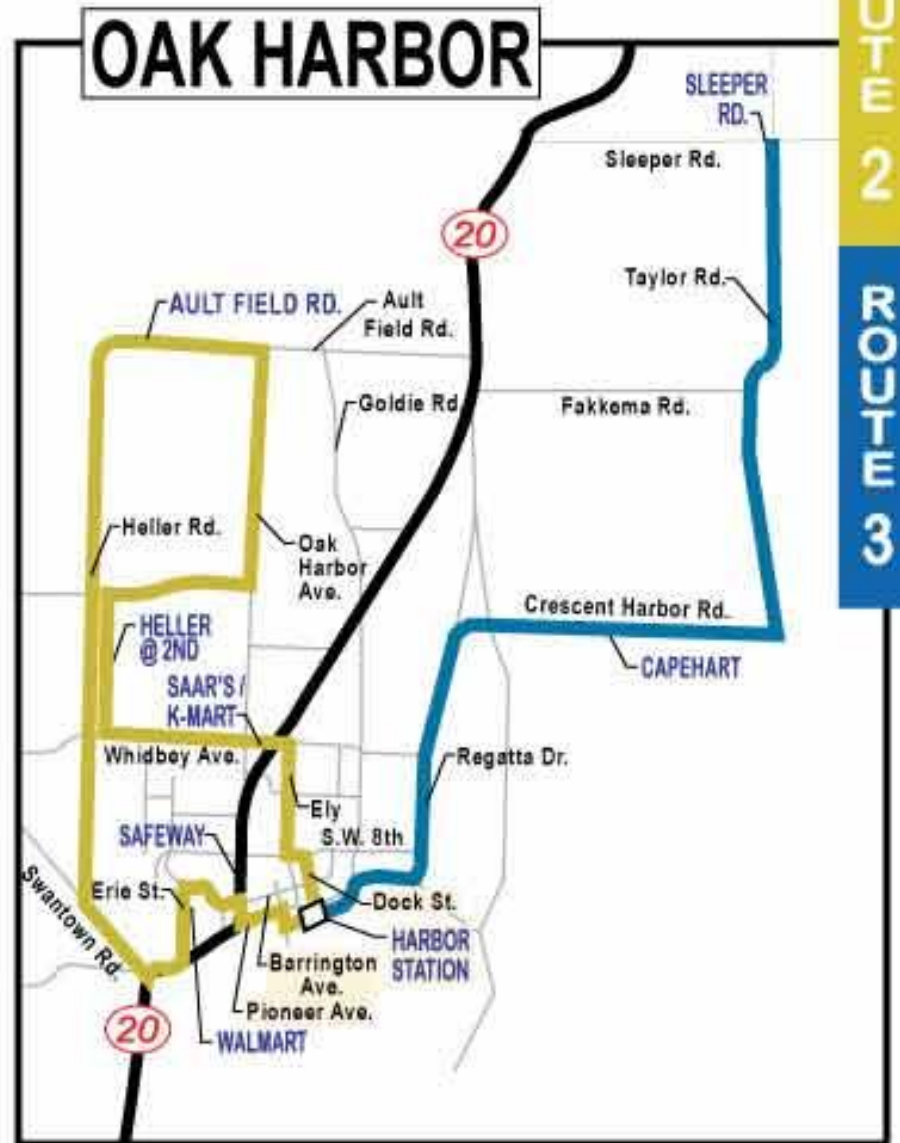
1 Deviation to College by request only.

2 Deviation to the gravel pit by request only.



Delays possible for deviation for paratransit.

OAK HARBOR





Weekday Route 411 to Mt. Vernon

Northbound

From Harbor Station to Mt. Vernon

HARBOR STATION - BAYSHORE DRIVE OAK HARBOR	WGH NORTH	LIBERTY MARKET	BANTA RD.	Cornet Bay Rd. & Hwy 20	LEAVE MARCH'S POINT	ARRIVE SKAGIT TRANSFER STATION
5:35	5:40	5:44	5:49	5:54	6:10	6:30
6:35	6:40	6:44	6:49	6:54	7:10	7:30
7:35	7:40	7:44	7:49	7:54	8:10	8:30
8:35	8:40	8:44	8:49	8:54	9:10	9:30
9:35	9:40	9:44	9:49	9:54	10:10	10:30
11:35	11:40	11:44	11:49	11:54	12:10	12:30
1:00	1:05	1:09	1:14	1:20	1:30	1:50
2:00	2:05	2:09	2:14	2:20	2:30	2:50
3:00	3:05	3:09	3:14	3:20	3:30	3:50
4:00	4:05	4:09	4:14	4:20	4:30	4:50
5:00	5:05	5:09	5:14	5:20	5:30	5:50
6:00	6:05	6:09	6:14	6:20	6:30	6:50

Southbound

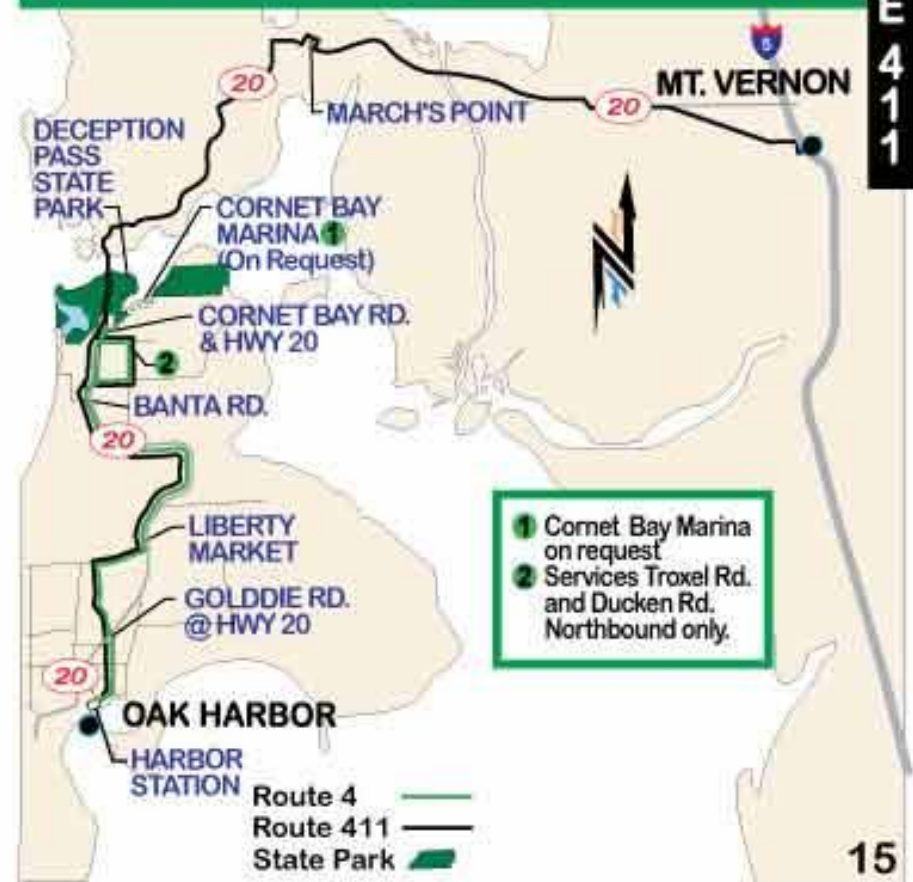
From Mt. Vernon to Harbor Station

LEAVE SKAGIT TRANSFER STATION	LEAVE MARCH'S POINT	DECEPTION PASS ST. PARK	BANTA RD.	LIBERTY MARKET	WGH NORTH	HARBOR STATION - BAYSHORE DRIVE OAK HARBOR
6:50	7:10	7:20	7:21	7:25	7:29	7:40
7:50	8:10	8:20	8:21	8:25	8:29	8:40
8:50	9:10	9:20	9:21	9:25	9:29	9:40
9:50	10:10	10:20	10:21	10:25	10:29	10:40
10:50	11:10	11:20	11:21	11:25	11:29	11:40
12:50	1:10	1:20	1:21	1:25	1:29	1:40
2:10	2:30	2:40	2:41	2:45	2:49	3:00
3:10	3:30	3:40	3:41	3:45	3:49	4:00
4:10	4:30	4:40	4:41	4:45	4:49	5:00
5:10	5:30	5:40	5:41	5:45	5:49	6:00
6:10	6:30	6:40	6:41	6:45	6:49	7:00
7:10	7:30	7:40	7:41	7:45	7:49	8:00

Weekday Route 4 to Deception Pass

Northbound Route 4 Southbound Route 4

HARBOR STATION BAYSHORE DRIVE OAK HARBOR	GOLDIE RD. @ HWY. 20	LIBERTY MARKET	BANTA RD.	CORNET BAY RD.	DECEPTION PASS STATE PARK	BANTA RD.	LIBERTY MARKET	GOLDIE RD. @ HWY. 20	HARBOR STATION BAYSHORE DRIVE OAK HARBOR
6:15	6:20	6:24	6:29	6:35	6:35	6:36	6:40	6:44	6:55
10:15	10:20	10:24	10:29	10:35	10:35	10:36	10:40	10:44	10:55
12:15	12:20	12:24	12:29	12:35	12:35	12:36	12:40	12:44	12:55
4:15	4:20	4:24	4:29	4:35	4:35	4:36	4:40	4:44	4:55



ROUTE 411



FREELAND

WEEKDAY ROUTE 5

HONEYMOON BAY RD. to LANGLEY

HONEY-MOON BAY RD.	ATHLETIC CENTER	FREELAND		HARBOR VIEW DR.	BELLS BEACH	Arrive 3rd. & ANTHES LANGLEY
		Arrive	Leave			
4:45	N/S ²	5:00	5:05	5:15	5:20	5:30 ¹
6:45	N/S ²	7:00	7:05	7:15	7:20	7:30 ¹
8:45	N/S ²	9:00	9:05	9:15	9:20	9:30 ¹
11:55	12:05	12:10		12:20	12:25	12:35 ¹
1:55	2:05	2:10		2:20	2:25	2:35 ¹
3:55	4:05	4:10		4:20	4:25	4:35 ¹
5:55	6:05	6:10		6:20	6:25	6:35 ¹

LANGLEY to HONEYMOON BAY RD.

Leave 3rd. & ANTHES LANGLEY	BELLS BEACH	HARBOR VIEW DR.	FREELAND		ATHLETIC CENTER	HONEY-MOON BAY RD.
			Arrive	Leave		
5:45	5:53	6:00	6:10	6:30	6:35	6:45
7:45	7:53	8:00	8:10	8:30	8:35	8:45
10:00	10:08	10:15	10:25	10:30	10:35	10:45
1:10	1:18	1:25	1:35	1:40	1:45	1:55
3:10	3:18	3:25	3:35	3:40	3:45	3:55
5:10	5:18	5:25	5:35	5:40	5:45	5:55
6:40	6:48	6:55	7:05	7:05	7:15	7:25

- ¹ Langley City Circle (Anthes to 6th, to Sandy Pt., to Furman to Edgecliff) on request. To make a request call, (800) - 240 - 8747.
- ² Athletic Center On Request.



WEEKDAY ROUTE 6 - Southbound OAK HARBOR to RACE ROAD

HARBOR STATION - BAYSHORE DRIVE OAK HARBOR	WALMART	FT. NUGENT/ SWANTOWN	FT. NUGENT/ WEST BEACH	LA MESA	LIBBY RD. @ Hwy 20	WHID. GEN. HOSPITAL COUPEVILLE	COUPEVILLE P&R	COUPEVILLE FERRY	RACE RD. & Hwy 20
6:20	6:22	6:23	6:28	6:33	6:35	6:45	6:45	7:00	7:05
7:20	7:22	7:23	7:28	7:33	7:35	7:45	7:45	8:00	8:05
8:20	8:22	8:23	8:28	8:33	8:35	8:45	8:45	9:00	9:05
9:20	9:22	9:23	9:28	9:33	9:35	9:45	9:45	10:00	10:05
10:20	10:22	10:23	10:28	10:33	10:35	10:45	10:45	11:00	11:05
11:20	11:22	11:23	11:28	11:33	11:35	11:45	11:45	12:00	12:05
12:20	12:22	12:23	12:28	12:33	11:35	12:45	12:45	1:00	1:05
1:20	1:22	1:23	1:28	1:33	1:35	1:45	1:45	2:00	2:05
2:20	2:22	2:23	2:28	2:33	2:35	2:45	2:45	3:00	3:05
3:20	3:22	3:23	3:28	3:33	3:35	3:45	3:45	4:00	4:05
4:20	4:22	4:23	4:28	4:33	4:35	4:45	4:45	5:00	5:05
5:20	5:22	5:23	5:28	5:33	5:35	5:45	5:45	6:00	6:05
6:20	6:22	6:23	6:28	6:33	6:35	6:45	6:45	1 D/O	D/O
7:10	7:12	7:13	7:18	7:23	7:25	7:35	7:35	1 D/O	D/O

WEEKDAY ROUTE 6 - Northbound RACE ROAD to OAK HARBOR

RACE RD. & Hwy 20	PRAIRIE VIEW / WANAMAKER	COUPEVILLE P&R	WHID. GEN. HOSPITAL COUPEVILLE	LIBBY RD. @ Hwy 20	LA MESA	FT. NUGENT/ WEST BEACH	FT. NUGENT/ SWANTOWN	WALMART	HARBOR STATION - BAYSHORE DRIVE OAK HARBOR
6:05	6:11	6:18	6:20	6:28	6:30	6:35	6:38	6:40	6:45
7:05	7:11	7:18	7:30	7:38	7:40	7:45	7:48	7:50	7:55
8:05	8:11	8:18	8:30	8:38	8:40	8:45	8:48	8:50	8:55
9:05	9:11	9:18	9:30	9:38	9:40	9:45	9:48	9:50	9:55
10:05	10:11	10:18	10:30	10:38	10:40	10:45	10:48	10:50	10:55
11:05	11:11	11:18	11:30	11:38	11:40	11:45	11:48	11:50	11:55
12:05	12:11	12:18	12:30	12:38	12:40	12:45	12:48	12:50	12:55
1:05	1:11	1:18	1:30	1:38	1:40	1:45	1:48	1:50	1:55
2:05	2:11	2:18	2:30	2:38	2:40	2:45	2:48	2:50	2:55
3:05	3:11	3:18	3:30	3:38	3:40	3:45	3:48	3:50	3:55
4:05	4:11	4:18	4:30	4:38	4:40	4:45	4:48	4:50	4:55
5:05	5:11	5:18	5:30	5:38	5:40	5:45	5:48	5:50	5:55
6:05	6:11	6:18	-	-	-	-	-	-	-
D/O	D/O	D/O	-	-	-	-	-	-	-
D/O	D/O	D/O	-	-	-	-	-	-	-

- 1 Coupeville Ferry on request
- D/O Drop Only - Anywhere along the route.

FORT CASEY



COUPEVILLE



WEEKDAY - ROUTE 7

Northbound | Southbound

	CLINTON FERRY	PATTY'S PARKING	LANGLEY 3rd @ ANTHES	BAYVIEW	FREELAND	BAYVIEW	LANGLEY 3rd @ ANTHES	CLINTON P & R	CLINTON FERRY
	-	-	-	-	-	-	5:37	5:46	5:50
	-	-	-	-	-	-	6:10	6:16	6:25
1	5:45	-	6:00	6:10	-	-	6:37	6:46	6:50
	-	-	-	-	-	-	7:10	7:16	7:25
1	6:45	-	7:00	7:10	-	7:10	7:37	7:46	7:50
	7:45	7:47	8:00	8:10	8:17	8:25	8:37	8:46	8:50
	8:45	8:47	9:00	9:10	9:17	9:25	9:37	9:46	9:50
	9:45	9:47	10:00	10:10	10:17	10:25	10:37	10:46	10:50
2	10:45	10:47	11:00	11:10	11:17	11:25	11:37	11:46	11:50
	11:45	11:47	12:00	12:10	12:17	12:25	12:37	12:46	12:50
	12:45	12:47	1:00	1:10	1:17	1:25	1:37	1:46	1:50
	1:45	1:47	2:00	2:10	2:17	2:25	2:37	2:46	2:50
	2:45	2:47	3:00	3:10	3:17	3:25	3:37	3:46	3:50
1	3:15	3:17	DROP ONLY	-	-	-	-	-	-
	3:45	3:47	4:00	4:10	4:17	4:25	4:37	4:46	4:50
1	4:15	4:17	DROP ONLY	-	-	-	-	-	-
1	4:45	4:47	5:00	5:10	-	-	-	-	-
1	5:15	5:17	5:30	-	-	-	5:37	5:46	5:50
	5:45	5:47	6:00	6:10	6:17	6:25	6:37	6:46	6:50
	6:15	6:17	6:30	6:40	6:47	-	-	-	-
1	-	-	7:00	7:10	7:17	-	-	-	-
1	7:15	7:17	7:30	7:37	7:45	-	-	-	-

- Runs in red deviate from the normal route. Please ask your operator for information.
- At :15 min. past each of these hours, take the NO. 1 Northbound to Maxwellton Rd. to meet the NO.7 Southbound. Please inform your operator you wish to make this connection.
- These runs leave the Ferry and go straight up the highway. They do not stop at the Library or Patty's Parking.



WEEKDAY - ROUTE 8

BAYVIEW to CLINTON FERRY

BAYVIEW @ HOWARD	LANGLEY 3rd @ ANTHES	MAX-WELTON @ FRENCH	SCATCHET HEAD	BAILEY'S STORE	DEER LAKE @ CULTUS BAY	CLINTON FERRY
-	-	-	5:00	5:05	5:10	5:17
-	-	-	5:30	5:35	5:40	5:47
-	-	-	6:00	6:05	6:10	6:17
7:20	7:30	7:40	7:52	8:00	8:10	8:17
8:20	8:30	8:40	8:52	9:00	9:05	9:17
9:20	9:30	9:40	9:52	10:00	10:05	10:17
11:20	11:30	11:42	11:50	11:55	12:00	12:07
1:20	1:30	1:42	1:50	1:55	2:00	2:07
3:20	3:30	3:42	3:50	3:55	4:00	4:07
4:20	4:30	4:42	4:50	4:55	5:00	5:07
5:20	5:30	5:42	5:50	5:55	6:00	6:07

CLINTON FERRY to BAYVIEW

CLINTON FERRY	DEER LAKE @ CULTUS BAY	BAILEY'S STORE	SCATCHET HEAD	MAX-WELTON @ FRENCH	LANGLEY 3rd @ ANTHES	BAYVIEW @ HOWARD
6:30	6:35	6:40	6:45	6:51	7:07	7:20
7:30	7:35	7:40	7:45	7:51	8:07	8:20
8:30	8:35	8:40	8:45	8:51	9:07	9:20
10:30	10:35	10:40	10:45	10:51	11:07	11:20
12:15	12:25	12:30	12:35	12:41	12:57	1:10
2:15	2:25	2:30	2:35	2:41	2:57	3:10
3:15	3:25	3:30	3:35	3:41	3:57	4:10
4:15	4:25	4:30	4:35	4:41	4:57	5:10
5:15	D/O	D/O	D/O	-	-	-
1	5:45	D/O	D/O	D/O	-	-
1	6:15	D/O	D/O	D/O	-	-

D/O Drop Only



ROUTE 8
ROUTE 7



WEEKDAY - ROUTE. 9

HARBOR STATION - BAYSHORE DRIVE OAK HARBOR	WALMART	SWANTOWN & LOERLAND	PARKWOOD MANOR	SAAR'S K-MART	POOL SENIOR CENTER	SAFEWAY	HARBOR STATION - BAYSHORE DRIVE OAK HARBOR
7:30	7:33	7:37	7:40	7:45	7:47	7:50	7:55
8:30	8:33	8:37	8:40	8:45	8:47	8:50	8:55
9:30	9:33	9:37	9:40	9:45	9:47	9:50	9:55
10:30	10:33	10:37	10:40	10:45	10:47	10:50	10:55
11:30	11:33	11:37	11:40	11:45	11:47	11:50	11:55
12:30	12:33	12:37	12:40	12:45	12:47	12:50	12:55
1:30	1:33	1:37	1:40	1:45	1:47	1:50	1:55
2:30	2:33	2:37	2:40	2:45	2:47	2:50	2:55
3:30	3:33	3:37	3:40	3:45	3:47	3:50	3:55
4:30	4:33	4:37	4:40	4:45	4:47	4:50	4:55
5:30	5:33	5:37	5:40	5:45	5:47	5:50	5:55

ROUTE 9




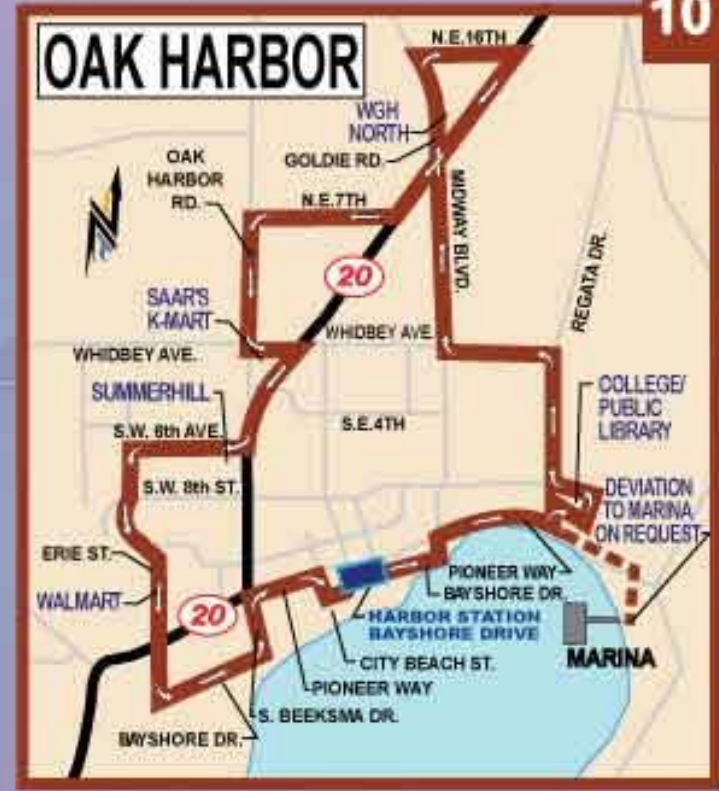
Delays possible for deviation for paratransit



WEEKDAY - ROUTE. 10

HARBOR STATION - BAYSHORE DRIVE OAK HARBOR	ON CALL MARINA	COLLEGE/ PUBLIC LIBRARY	WGH NORTH	SAAR'S K-MART	SUMMER-HILL	WALMART	HARBOR STATION - BAYSHORE DRIVE OAK HARBOR
7:45	-	7:48	7:53	8:00	8:01	8:03	8:10
8:15	-	8:18	8:23	8:30	8:31	8:33	8:40
8:45	-	8:48	8:53	9:00	9:01	9:03	9:10
9:15	-	9:18	9:23	9:30	9:31	9:33	9:40
9:45	-	9:48	9:53	10:00	10:01	10:03	10:10
10:15	-	10:18	10:23	10:30	10:31	10:33	10:40
10:45	-	10:48	10:53	11:00	11:01	11:03	11:10
11:15	-	11:18	11:23	11:30	11:31	11:33	11:40
11:45	-	11:48	11:53	12:00	12:01	12:03	12:10
12:15	-	12:18	12:23	12:30	12:31	12:33	12:40
12:45	-	12:48	12:53	1:00	1:01	1:03	1:10
1:15	-	1:18	1:23	1:30	1:31	1:33	1:40
1:45	-	1:48	1:53	2:00	2:01	2:03	2:10
2:15	-	2:18	2:23	2:30	2:31	2:33	2:40
2:45	-	2:48	2:53	3:00	3:01	3:03	3:10
3:15	-	3:18	3:23	3:30	3:31	3:33	3:40
3:45	-	3:48	3:53	4:00	4:01	4:03	4:10
4:15	-	4:18	4:23	4:30	4:31	4:33	4:40
4:45	-	4:48	4:53	5:00	5:01	5:03	5:10
5:15	-	5:18	5:23	5:30	5:31	5:33	5:40
5:45	-	5:48	5:53	6:00	6:01	6:03	6:10
6:15	-	6:18	6:23	6:30	6:31	6:33	6:40

 Delays possible for deviation for paratransit





CLINTON FERRY to OAK HARBOR

CLINTON FERRY	LANGLEY 3 RD @ ANTHES	BAYVIEW @ HOWARD	FREELAND	SOUTH WHIDBEY STATE PARK	GREENBANK STORE	COUPEVILLE FERRY	COUPEVILLE @ P & R	MONROE @ ARNOLD	WALMART	HARBOR STATION SKYSHORE DRIVE OAK HARBOR
—	—	—	—	—	—	7:00	7:10	7:20	7:30	7:35
—	—	—	—	—	—	—	8:10	8:20	8:30	8:35
—	—	—	—	—	—	—	9:10	9:20	9:30	9:35
9:00	9:15	9:25	9:32	9:40	9:48	10:00	10:10	10:20	10:30	10:35
10:00	10:15	10:25	10:32	10:40	10:48	11:00	11:10	11:20	11:30	11:35
11:00	11:15	11:25	11:32	11:40	11:48	12:00	12:10	12:20	12:30	12:35
12:00	12:15	12:25	12:32	12:40	12:48	1:00	1:10	1:20	1:30	1:35
1:00	1:15	1:25	1:32	1:40	1:48	2:00	2:10	2:20	2:30	2:35
2:00	2:15	2:25	2:32	2:40	2:48	3:00	3:10	3:20	3:30	3:35
3:00	3:15	3:25	3:32	3:40	3:48	4:00	4:10	4:20	4:30	4:35
4:00	4:15	4:25	4:32	4:40	4:48	5:00	5:10	5:20	5:30	5:35
5:00	5:15	5:25	5:32	5:40	5:48	6:00	6:10	—	—	—
5:50	6:05	6:15	6:22	6:30	6:38	6:50	7:00	—	—	—

OAK HARBOR to CLINTON FERRY

HARBOR STATION SKYSHORE DRIVE OAK HARBOR	WALMART	MONROE @ ARNOLD	COUPEVILLE @ P & R	COUPEVILLE FERRY	GREENBANK STORE	SOUTH WHIDBEY STATE PARK	FREELAND	BAYVIEW @ HOWARD	LANGLEY 3 RD @ ANTHES	CLINTON FERRY
7:00	7:04	7:09	7:27	7:35	7:45	7:50	8:05	8:10	8:20	8:40
8:00	8:04	8:09	8:27	8:35	8:45	8:50	9:05	9:10	9:20	9:40
9:00	9:04	9:09	9:27	9:35	9:45	9:50	10:05	10:10	10:20	10:40
10:00	10:04	10:09	10:27	10:35	10:45	10:50	11:05	11:10	11:20	11:40
11:00	11:04	11:09	11:27	11:35	11:45	11:50	12:05	12:10	12:20	12:40
12:00	12:04	12:09	12:27	12:35	12:45	12:50	1:05	1:10	1:20	1:40
1:00	1:04	1:09	1:27	1:35	1:45	1:50	2:05	2:10	2:20	2:40
2:00	2:04	2:09	2:27	2:35	2:45	2:50	3:05	3:10	3:20	3:40
3:00	3:04	3:09	3:27	3:35	3:45	3:50	4:05	4:10	4:20	4:40
4:00	4:04	4:09	4:27	4:35	4:45	4:50	5:05	5:10	5:20	5:40
5:00	5:04	5:09	5:27	Coupeville Ferry on Request	—	—	—	—	—	—
5:30	5:34	5:39	5:57	—	—	—	—	—	—	—
6:00	6:04	6:09	6:27	—	—	—	—	—	—	—



Saturday Routes 4 and 411

ROUTE 4

HARBOR STATION - BAYSHORE DRIVE OAK HARBOR	WGH NORTH	LIBERTY MARKET	BANTA RD.	CORNET BAY RD. ¹	BANTA RD.	LIBERTY MARKET	WGH NORTH	HARBOR STATION - BAYSHORE DRIVE OAK HARBOR
9:15	9:18	9:22	9:27	9:35	9:36	9:43	9:48	9:55
10:15	10:18	10:22	10:27	10:35	10:36	10:43	10:48	10:55
11:15	11:18	11:22	11:27	11:35	11:36	11:43	11:48	11:55
12:15	12:18	12:22	12:27	12:35	12:36	12:43	12:48	12:55
1:15	1:18	1:22	1:27	1:35	1:36	1:43	1:48	1:55
2:15	2:18	2:22	2:27	2:35	2:36	2:43	2:48	2:55
3:15	3:18	3:22	3:27	3:35	3:36	3:43	3:48	3:55
4:15	4:18	4:22	4:27	4:35	4:36	4:43	4:48	4:55
5:15	5:18	5:22	5:27	5:35	5:36	5:43	5:48	5:55

¹ Deviation to Marina by request

COUNTY CONNECTOR

Skagit Bay, Whatcomch, Skagit Island Counties and Everett Station



Delays possible for deviation for paratransit

ROUTE 411

HARBOR STATION - BAYSHORE DRIVE OAK HARBOR	LEAVE MARCH'S POINT	ARRIVE SKAGIT TRANSFER STATION	LEAVE SKAGIT TRANSFER STATION	LEAVE MARCH'S POINT	HARBOR STATION - BAYSHORE DRIVE OAK HARBOR
8:00	8:35	8:55	9:15	9:35	10:10
10:10	10:45	11:05	11:10	11:30	12:05
12:10	12:45	1:05	1:10	1:30	2:05
2:10	2:45	3:05	3:10	3:30	4:05
4:10	4:45	5:05	5:10	5:30	6:05



SATURDAYS ROUTE 4/411

ROUTE 10/2 SATURDAYS

Harbor Station to Safeway turning right at Barrington

HARBOR STATION - BAYSHORE DRIVE OAK HARBOR	COLLEGE PUBLIC LIBRARY	POOL & SENIOR CENTER	CAMBRIDGE COVE	SAAR'S K-MART	SAFEWAY
8:05 ¹	8:13	8:17	8:19	8:22	8:24
9:05	9:13	9:17	9:19	9:22	9:24
10:05	10:13	10:17	10:19	10:22	10:24
11:05	11:13	11:17	11:19	11:22	11:24
12:05	12:13	12:17	12:19	12:22	12:24
1:05	1:13	1:17	1:19	1:22	1:24
2:05	2:13	2:17	2:19	2:22	2:24
3:05	3:13	3:17	3:19	3:22	3:24
4:05	4:13	4:17	4:19	4:22	4:24

WALMART	HELLER @ N.W.2nd	AULT FIELD	PARK-WOOD MANOR	SAAR'S K-MART	SAFEWAY	HARBOR STATION - BAYSHORE DRIVE OAK HARBOR
8:26	8:30	8:34	8:39	8:45	8:47	8:50
9:26	9:30	9:34	9:39	9:45	9:47	9:50
10:26	10:30	10:34	10:39	10:45	10:47	10:50
11:26	11:30	11:34	11:39	11:45	11:47	11:50
12:26	12:30	12:34	12:39	12:45	12:47	12:50
1:26	1:30	1:34	1:39	1:45	1:47	1:50
2:26	2:30	2:34	2:39	2:45	2:47	2:50
3:26	3:30	3:34	3:39	3:45	3:47	3:50
4:26	4:30	4:34	4:39	4:45	4:47	4:50

¹ Deviation to Marina and Seaplane base by request.

